

P.L. 94-171 VOTING DISTRICT/STATE LEGISLATIVE DISTRICT OUTLINE MAP (CENSUS 2000)

43 032185N  
74 328283W

43 032185N  
74 038015W

**GEOGRAPHIC AREAS LEGEND**

SYMBOL	NAME STYLE
*****	INTERNATIONAL
*****	AIR (FEDERAL)
*****	AIR (State)
*****	TDSA
///////	STATE
	COUNTY
□□□□□	MINOR CIVIL DIV <sup>1</sup>
□□□□□	Incorporated Place <sup>1</sup>
□□□□□	Census Designated Place <sup>2</sup>
—————	Voting District <sup>2</sup>
●●●●●	SLD-Senate
▲▲▲▲▲	SLD-House
□□□□□	Boundary
□□□□□	Inset
□□□□□	Out Area

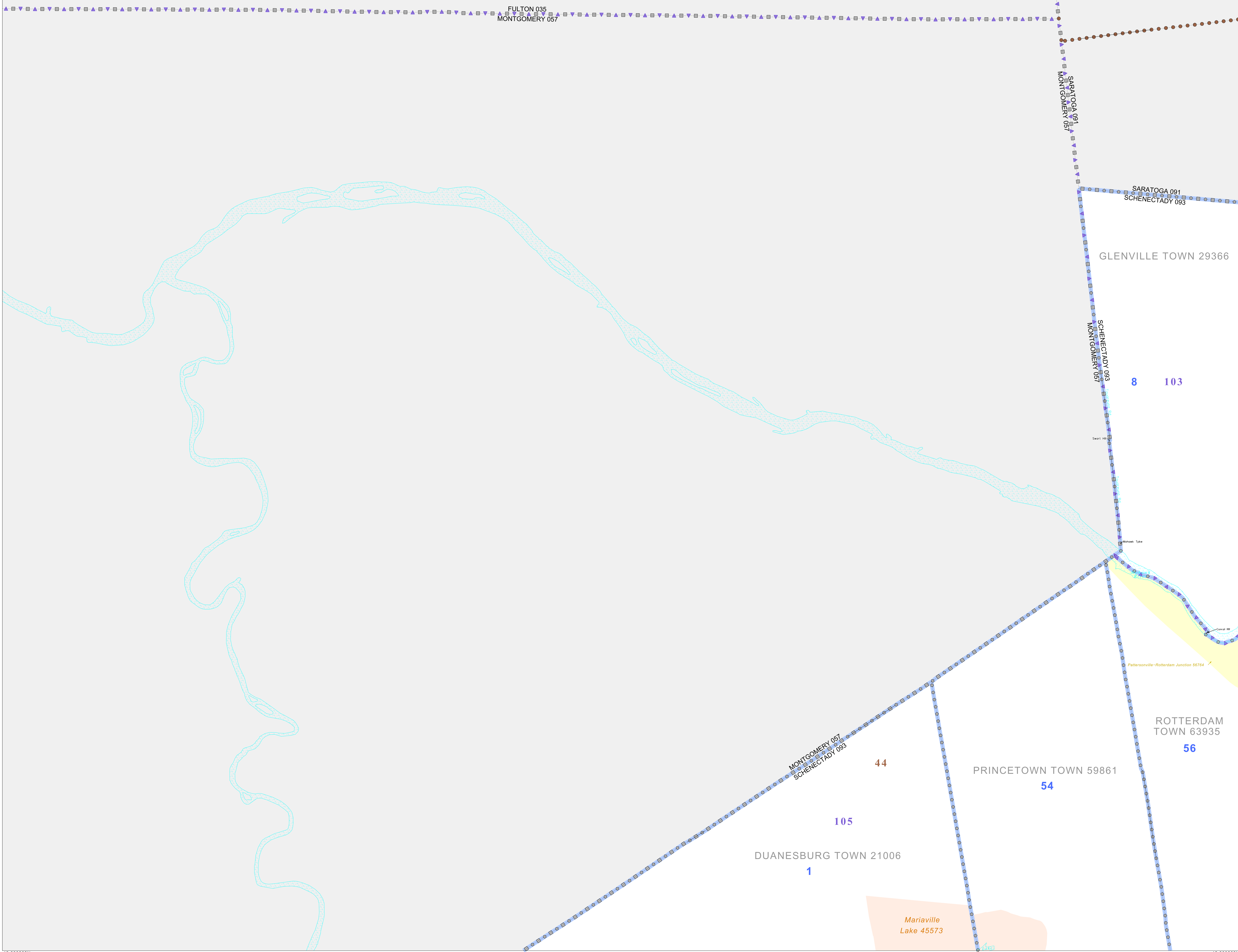
Abbreviation Reference: AIR = American Indian Reservation; TDSA = Tribal Designated Statistical Area; SDAISA = State Designated American Indian Statistical Area

1 A " " following a place name indicates that the place is coextensive with a MCD. A " " indicates that the place is also a false MCD. In both cases, the MCD name is shown only when it differs from the place name.

2 A " " following a VTD code indicates an actual voting district. Its absence indicates that the VTD is a pseudo voting district or no information is available as to its status.

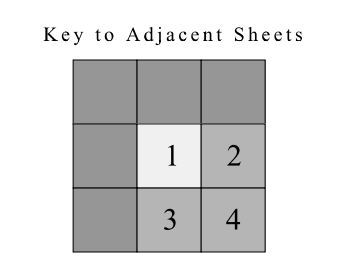
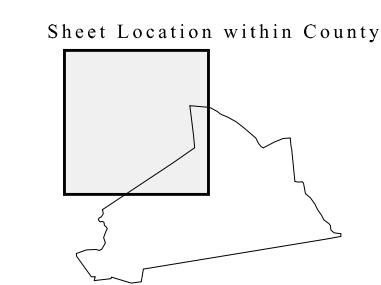
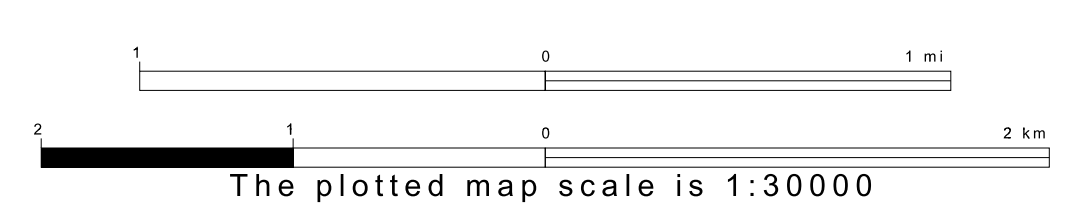
**Voting Districts**

Code	Name
1	Voting District 010001-010005
8	Voting District 020003
54	Voting District 040001
56	Voting District 050001 050002



42 833262N  
74 328283W

42 833262N  
74 038015W



ST: New York (36)  
COU: Schenectady (093)  
SHEET 1 OF 4 PARENT SHEETS

