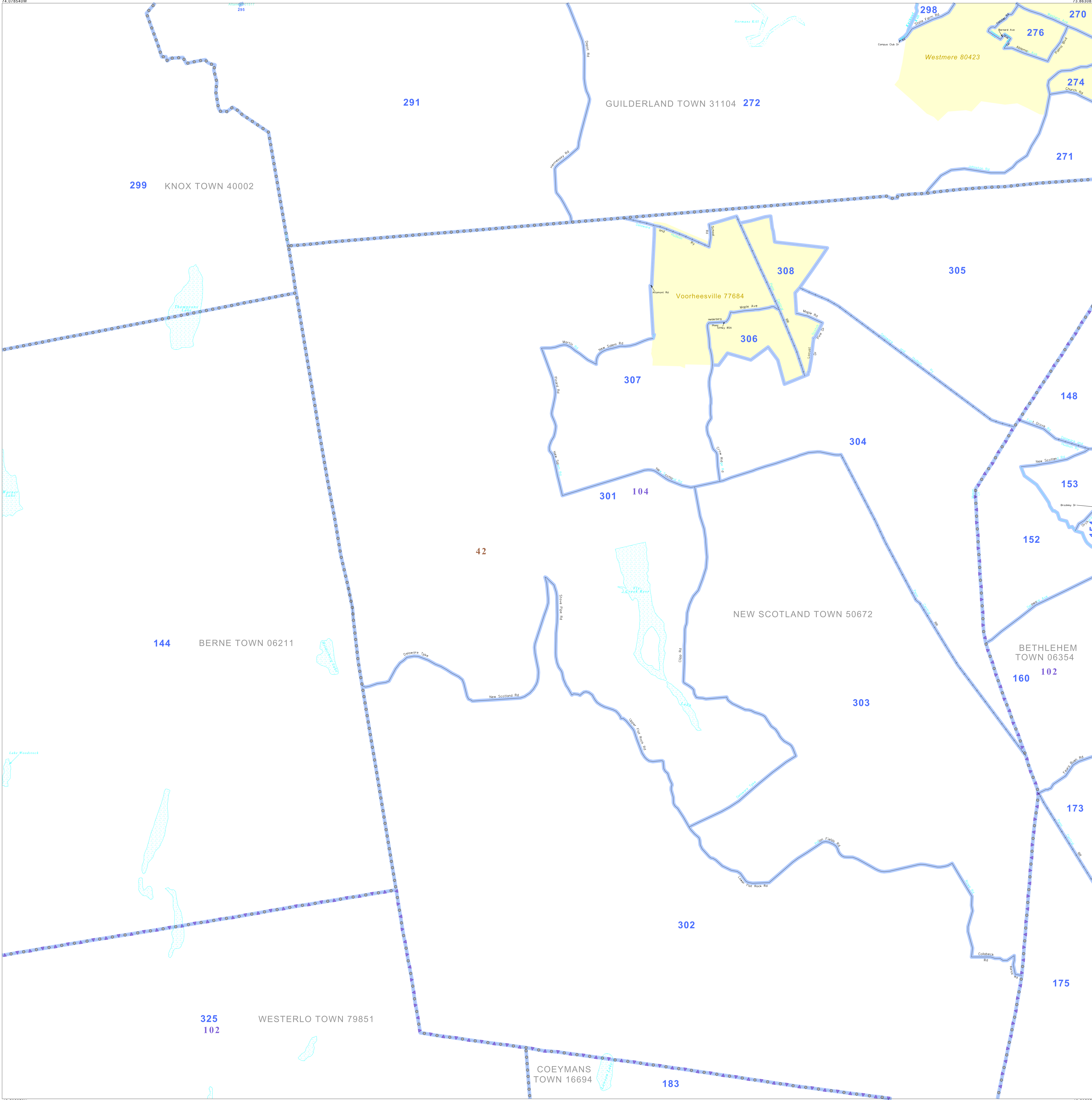


P.L. 94-171 VOTING DISTRICT/STATE LEGISLATIVE DISTRICT OUTLINE MAP (CENSUS 2000)

42 894424N  
74 078540W

42 894424N  
73 863083W



**GEOGRAPHIC AREAS LEGEND**

SYMBOL	NAME STYLE
*****	INTERNATIONAL
*****	AIR (FEDERAL)
*****	AIR (State)
*****	TDSA
-----	STATE
-----	COUNTY
-----	MINOR CIVIL DIV <sup>1</sup>
-----	Incorporated Place <sup>1</sup>
-----	Voting Designated Place <sup>1</sup>
-----	Voting District <sup>2</sup>
-----	SLD-Senate
-----	SLD-House
-----	Minority
-----	Inset
-----	Out Area

Abbreviation Reference: AIR = American Indian Reservation; TDSA = Tribal Designated Statistical Area; SDAISA = State Designated American Indian Statistical Area

1 A " " following a place name indicates that the place is coterminous with a MCD. A " " indicates that the place is also a false MCD. In both cases, the MCD name is shown only when it differs from the place name.

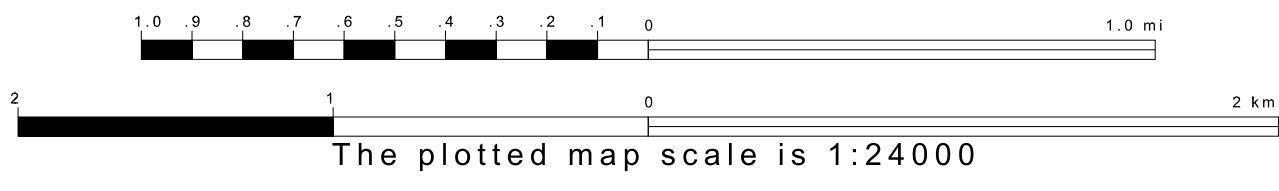
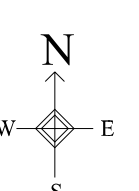
2 A " " following a VTD code indicates an actual voting district. Its absence indicates that the VTD is a pseudo voting district or no information is available as to its status.

**Voting Districts**

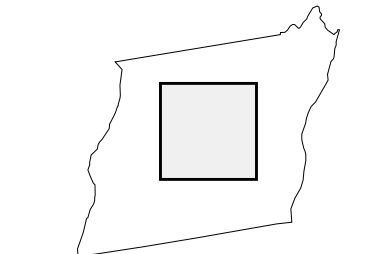
Code	Name
144	Voting District 020001 020003
148	Voting District 030002 030003
152	Voting District 030005
153	Voting District 030007
154	Voting District 030008
159	Voting District 030014
173	Voting District 030027
175	Voting District 030029
183	Voting District 040007
270	Voting District 080003 080012
271	Voting District 080004 080006
272	Voting District 080005 080008 080010 080011 080025 080029
274	Voting District 080007
276	Voting District 080009
281	Voting District 080024
289	Voting District 080028
288	Voting District 080031
289	Voting District 090001 090002
301	Voting District 100003
302	Voting District 100002
303	Voting District 100003
304	Voting District 100004
305	Voting District 100005
306	Voting District 100006
307	Voting District 100007
308	Voting District 100008
375	Voting District 130001 130003

42 835579N  
74 078540W

42 835579N  
73 863083W




Sheet Location within County



Key to Adjacent Sheets

1	2	3
4	5	6
7	8	9

ST: New York (36)  
COU: Albany (001)  
SHEET 5 OF 9 PARENT SHEETS



All legal boundaries and names are as of January 1, 2000. The boundaries shown on this map are for Census Bureau statistical data collection and tabulation purposes only; their depiction and designation for statistical purposes does not constitute a determination of jurisdictional authority or rights of ownership or entitlement. U.S. DEPARTMENT OF COMMERCE Economics and Statistics Administration U.S. Census Bureau