





# Saratoga County 2000 Census Tracts

## *Inset A*

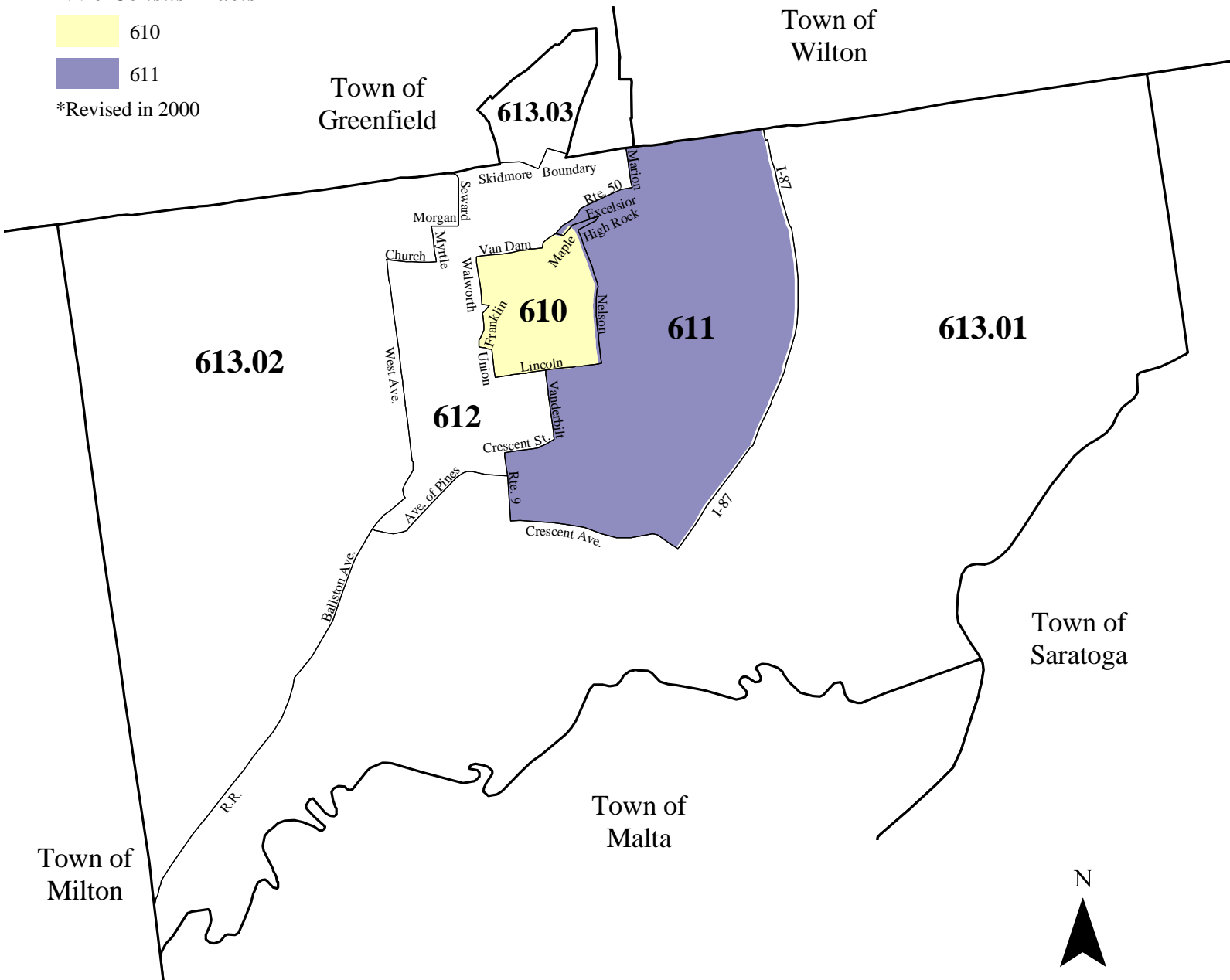
# City of Saratoga Springs

-  Municipal Boundaries
-  Census Tract Boundaries

### 1990 Census Tracts\*

-  610
-  611

\*Revised in 2000



Prepared by the Capital District  
Regional Planning Commission

