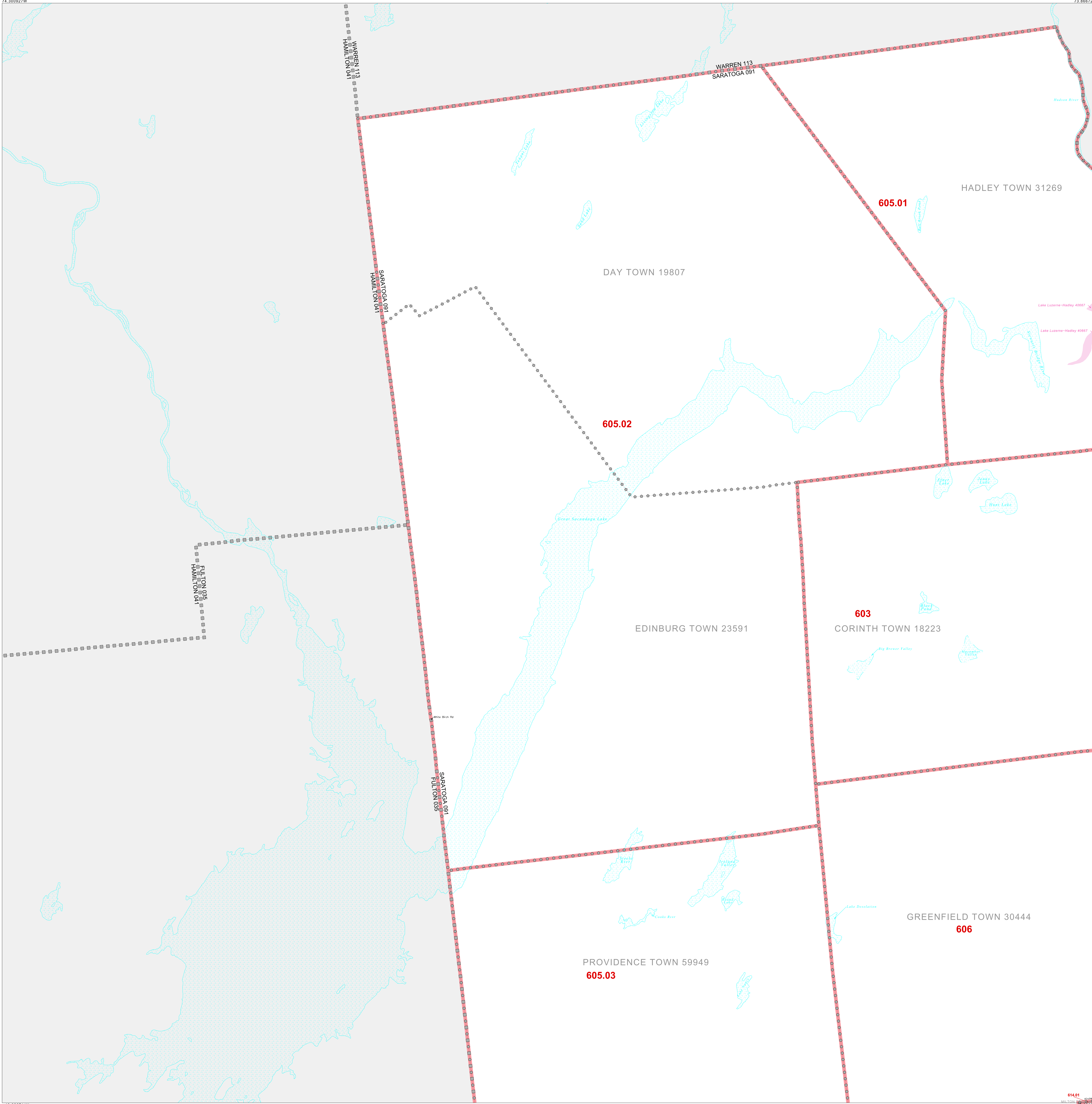


CENSUS TRACT OUTLINE MAP (CENSUS 2000)

43 404974N  
74 300927W

43 404974N  
73 866720W



**ABBREVIATED LEGEND**

| SYMBOL | NAME STYLE                            |
|--------|---------------------------------------|
| *****  | INTERNATIONAL                         |
| *****  | AIR (FEDERAL)                         |
| *****  | Trust Land                            |
| *****  | OTSA / TDSA                           |
| *****  | TRIBAL SUBDIVISION                    |
| *****  | AIR (State)                           |
| *****  | SDA/SA                                |
| *****  | STATE                                 |
| *****  | COUNTY                                |
| *****  | MINOR CIVIL DIV'<br>Consolidated City |
| *****  | Incorporated Place <sup>1</sup>       |
| *****  | Census Designated Place <sup>1</sup>  |
| *****  | Census Tract                          |

Abbreviation Reference: AIR = American Indian Reservation; Trust Land = Off-Reservation Trust Land; OTSA = Oklahoma Tribal Statistical Area; TDSA = Tribal Designated Statistical Area; Tribal Subdivision = American Indian Tribal Subdivision; SDA/SA = State Designated American Indian Statistical Area

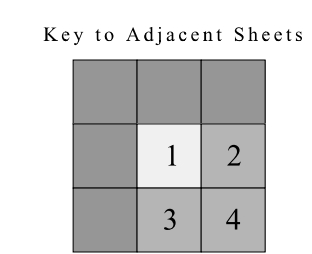
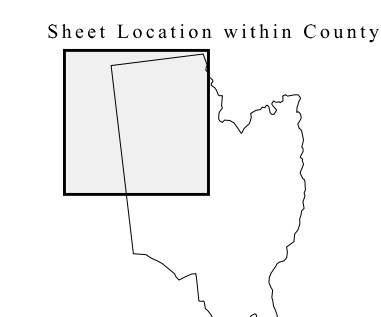
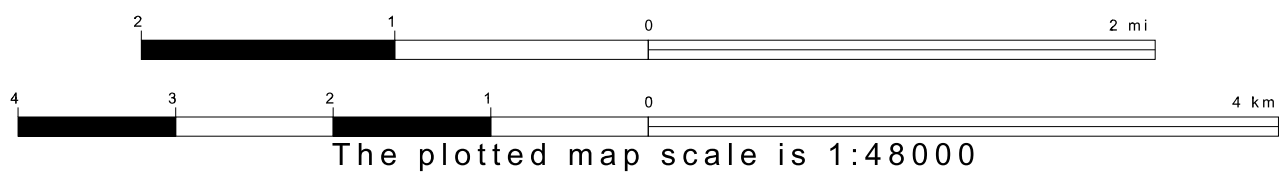
<sup>1</sup> A "\*" following a place name indicates that the place is coterminous with a MCD. A "-" indicates that the place is also a false MCD. In both cases, the MCD name is shown only when it differs from the place name.

| FEATURES            | FEATURES            |
|---------------------|---------------------|
| All Roads           | Stream/Shellline    |
| Railroad            | Intermittent Stream |
| Pipe/Power Line     | River/Lake          |
| Physical Feature    | Glacier             |
| Nonvisible Boundary |                     |


Inset    Out Area

43 086711N  
74 300927W

43 086711N  
73 866720W



ST: New York (36)  
COU: Saratoga (091)  
SHEET 1 OF 4 PARENT SHEETS



All legal boundaries and names are as of January 1, 2000. The boundaries shown on this map are for Census Bureau statistical data collection and tabulation purposes only; their depiction and designation for statistical purposes does not constitute a determination of jurisdictional authority or rights of ownership or entitlement. U.S. DEPARTMENT OF COMMERCE Economics and Statistics Administration U.S. Census Bureau