

P.L. 94-171 COUNTY BLOCK MAP (CENSUS 2000)

42 974165N
74 096303W

42 974165N
74 019727W

GEOGRAPHIC AREAS LEGEND

SYMBOL	NAME STYLE
*****	INTERNATIONAL
*****	AIR (FEDERAL)
//////	AIR (State)
◆◆◆◆	TDSA
//////	STATE
□□□□	COUNTY
○●●●○	MINOR CIVIL DIV. ¹
■	Incorporated Place ¹
■	Census Designated Place ¹
.....	Corporate Offset Boundary
●●●●●	Voting District ²
—	Census Tract
—	BLOCK ³

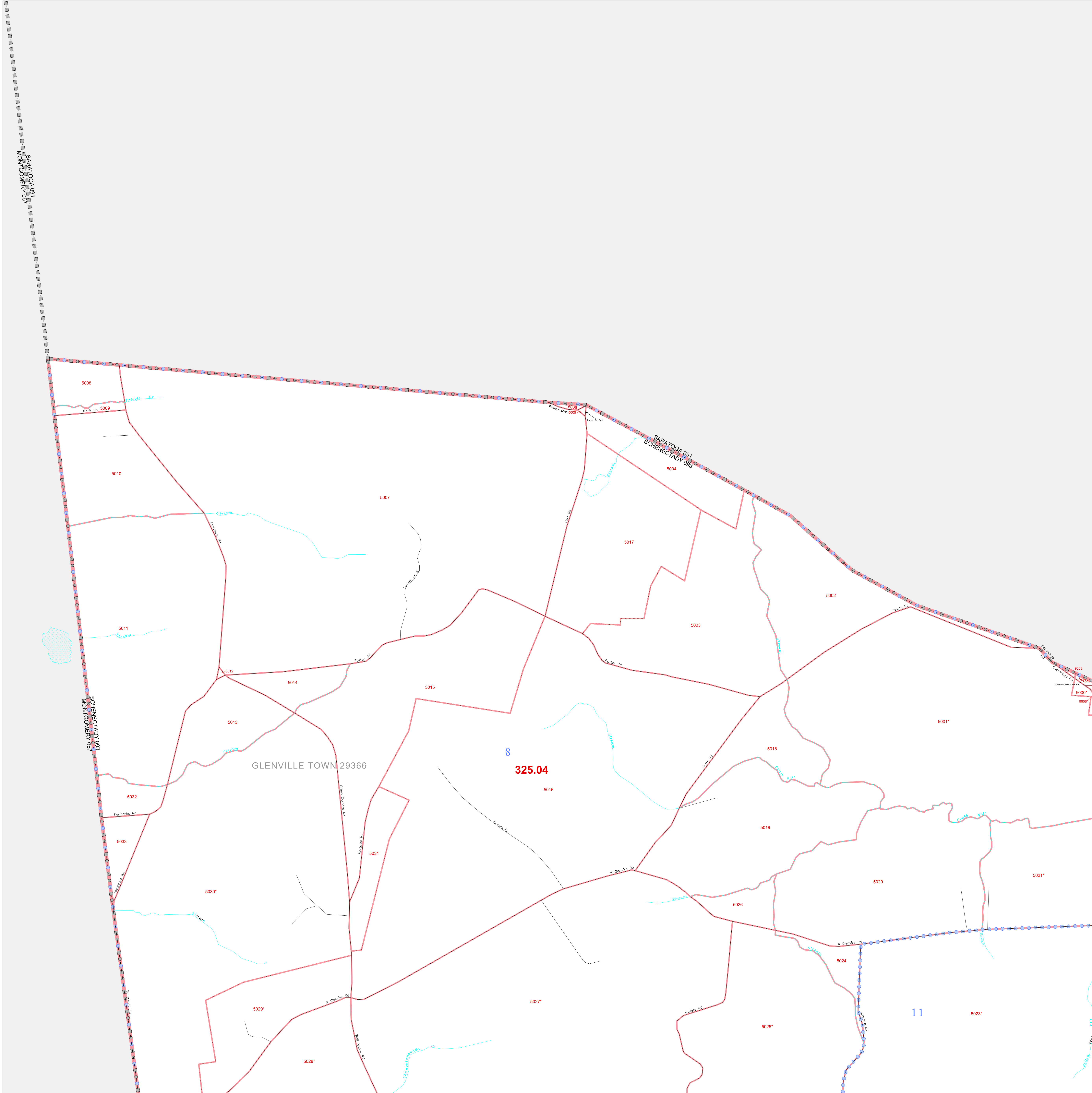
Abbreviation Reference: AIR = American Indian Reservation; TDSA = Tribal Designated Statistical Area

1 A * * * following a place name indicates that the place is contiguous with a MCD. A * * indicates that the place is also a false MCD. In both cases, the MCD name is shown only when it differs from the place name.

2 A * * following a VTD code indicates an actual voting district. Its absence indicates that the VTD is a pseudo voting district or no information is available as to its status.

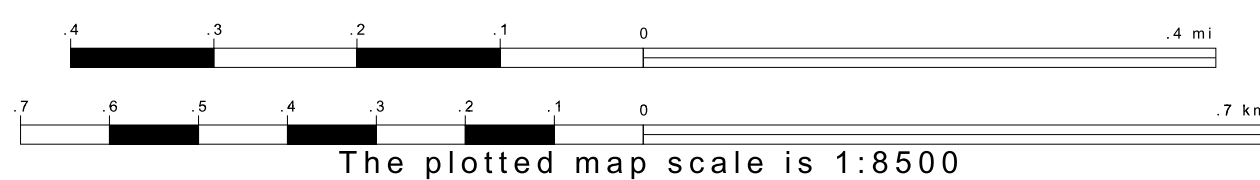
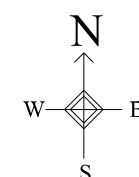
3 A * * following a block number indicates that the block number is repeated elsewhere in the block.

Military: Inset Out Area

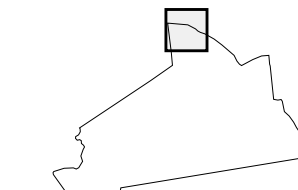


42 917804N
74 096303W

42 917804N
74 019727W



Sheet Location within County



Key to Adjacent Sheets

	1	2
3	4	5

ST: New York (36)
COU: Schenectady (093)
SHEET 1 OF 24 PARENT SHEETS

