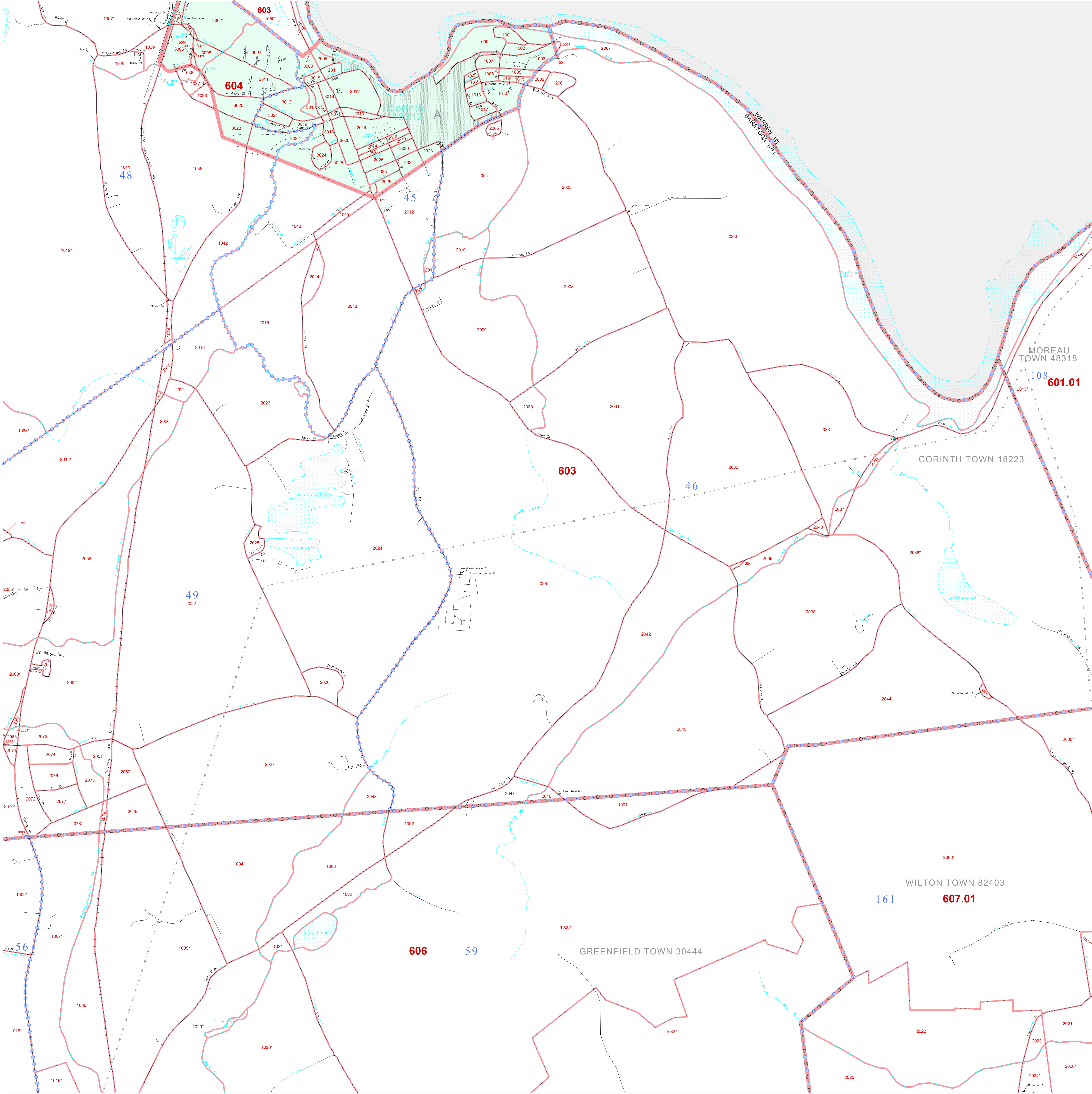


P. L. 94-171 COUNTY BLOCK MAP (CENSUS 2000)

43 252473N
73 866721W

43 252473N
73 753646W



GEOGRAPHIC AREAS LEGEND

SYMBOL	NAME STYLE
*****	INTERNATIONAL
*****	AIR (FEDERAL)
*****	AIR (State)
*****	TDSA
//////	STATE
-----	COUNTY
-----	MINOR CIVIL DIV. ¹
-----	Incorporated Place ¹
-----	Census Designated Place ¹
-----	Corporate Offset Boundary
-----	Voting District ²
-----	Census Tract
-----	BLOCK ³

Military

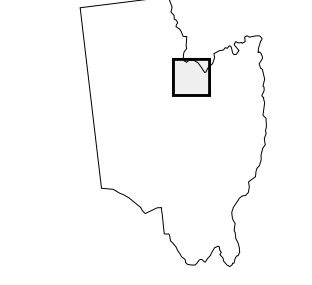
Abbreviation Reference: AIR = American Indian Reservation; TDSA = Tribal Designated Statistical Area
 1 A * * * following a place name indicates that the place is contiguous with a MCD. A * * indicates that the place is also a false MCD. In both cases, the MCD name is shown only when it differs from the place name.
 2 A * * * following a VTD code indicates an actual voting district. Its absence indicates that the VTD is a pseudo voting district or no information is available as to its status.
 3 A * * * following a block number indicates that the block number is repeated elsewhere in the block.

43 169592N
73 866721W

43 169592N
73 753646W




Sheet Location within County



Key to Adjacent Sheets

7	8	9
13	14	15
19	20	21

ST: New York (36)
 COU: Saratoga (091)
 SHEET 14 OF 41 PARENT SHEETS



All legal boundaries and names are as of January 1, 2000. The boundaries shown on this map are for Census Bureau statistical data collection and tabulation purposes only; their depiction and designation for statistical purposes does not constitute a determination of jurisdictional authority or rights of ownership or entitlement. U.S. DEPARTMENT OF COMMERCE Economics and Statistics Administration U.S. Census Bureau