

P. L. 94-171 COUNTY BLOCK MAP (CENSUS 2000)

43 418235N
73 860721W

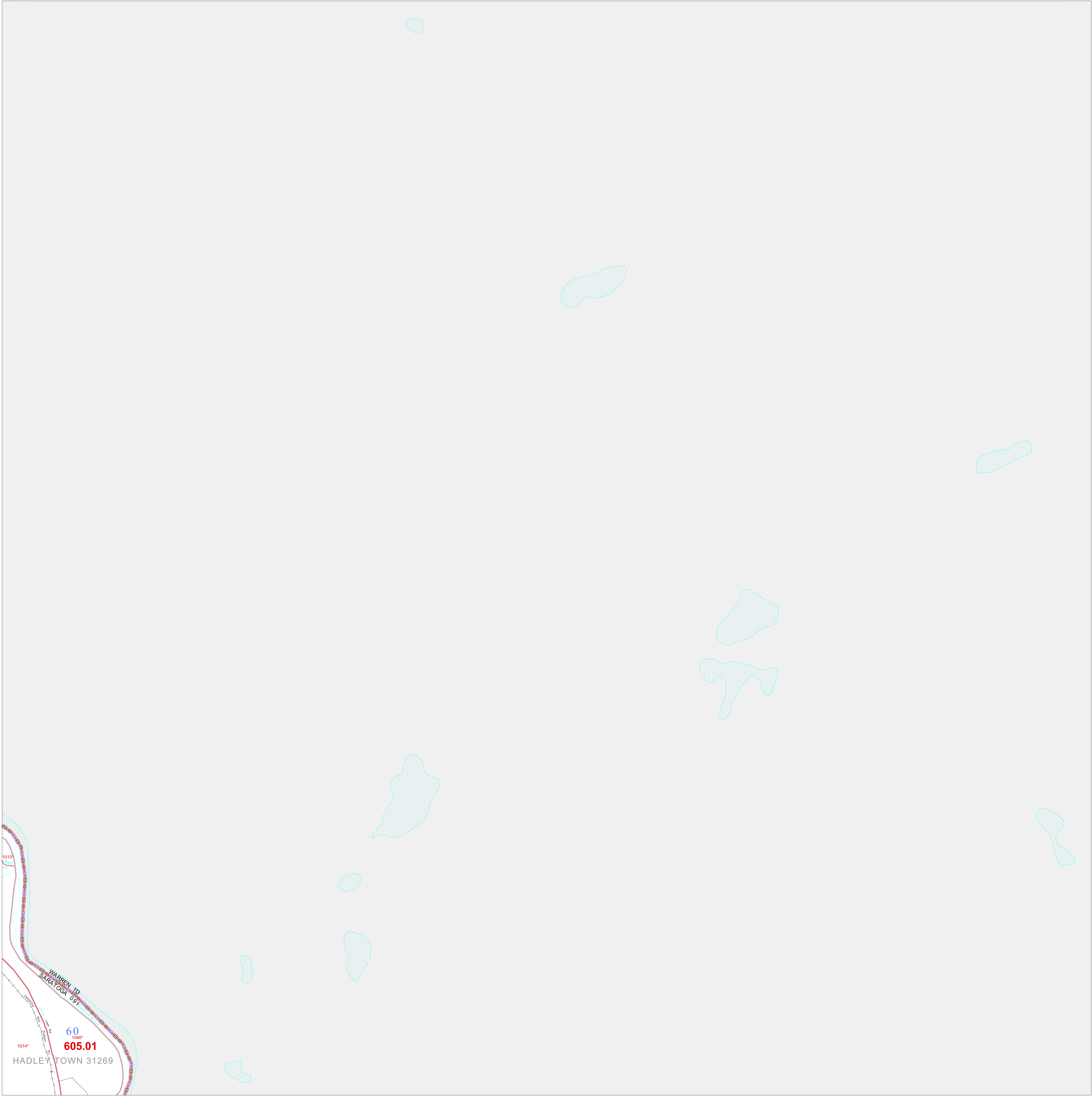
43 418235N
73 753646W

GEOGRAPHIC AREAS LEGEND

SYMBOL	NAME STYLE
*****	INTERNATIONAL
*****	AIR (FEDERAL)
//////	AIR (State)
◆◆◆◆	TDSA
//////	STATE
□□□□	COUNTY
●●●●	MINOR CIVIL DIV.¹
■	Incorporated Place¹
■	Census Designated Place¹
.....	Corporate Offset Boundary
●●●●	Voting District²
—	Census Tract
—	BLOCK³

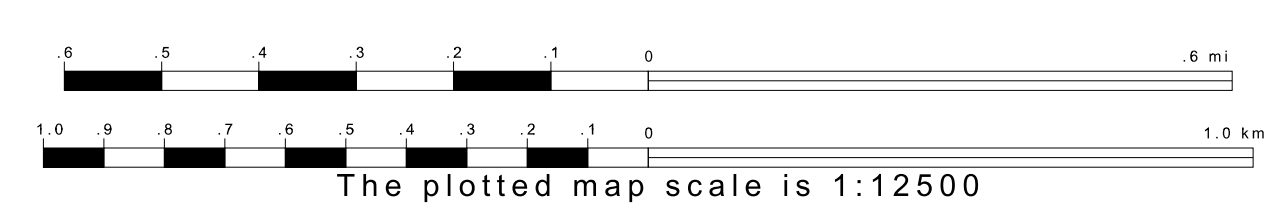
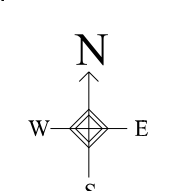
Military Inset Out Area

Abbreviation Reference: AIR = American Indian Reservation; TDSA = Tribal Designated Statistical Area
 1 A * * following a place name indicates that the place is contiguous with a MCD. A * * indicates that the place is also a false MCD. In both cases, the MCD name is shown only when it differs from the place name.
 2 A * * following a VTD code indicates an actual voting district. Its absence indicates that the VTD is a pseudo-voting district or no information is available as to its status.
 3 A * * following a block number indicates that the block number is repeated elsewhere in the block.

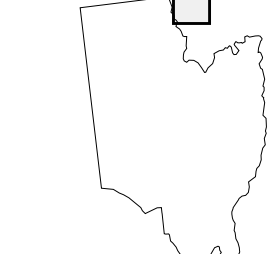


43 333354N
73 860721W

43 333354N
73 753646W



Sheet Location within County



Key to Adjacent Sheets

3	4
7	8

ST: New York (36)
COU: Saratoga (091)
SHEET 4 OF 41 PARENT SHEETS

All legal boundaries and names are as of January 1, 2000. The boundaries shown on this map are for Census Bureau statistical data collection and tabulation purposes only; their depiction and designation for statistical purposes does not constitute a determination of jurisdictional authority or rights of ownership or entitlement. U.S. DEPARTMENT OF COMMERCE Economics and Statistics Administration U.S. Census Bureau

