

P. L. 94-171 COUNTY BLOCK MAP (CENSUS 2000)

43 418235N
74 209845W

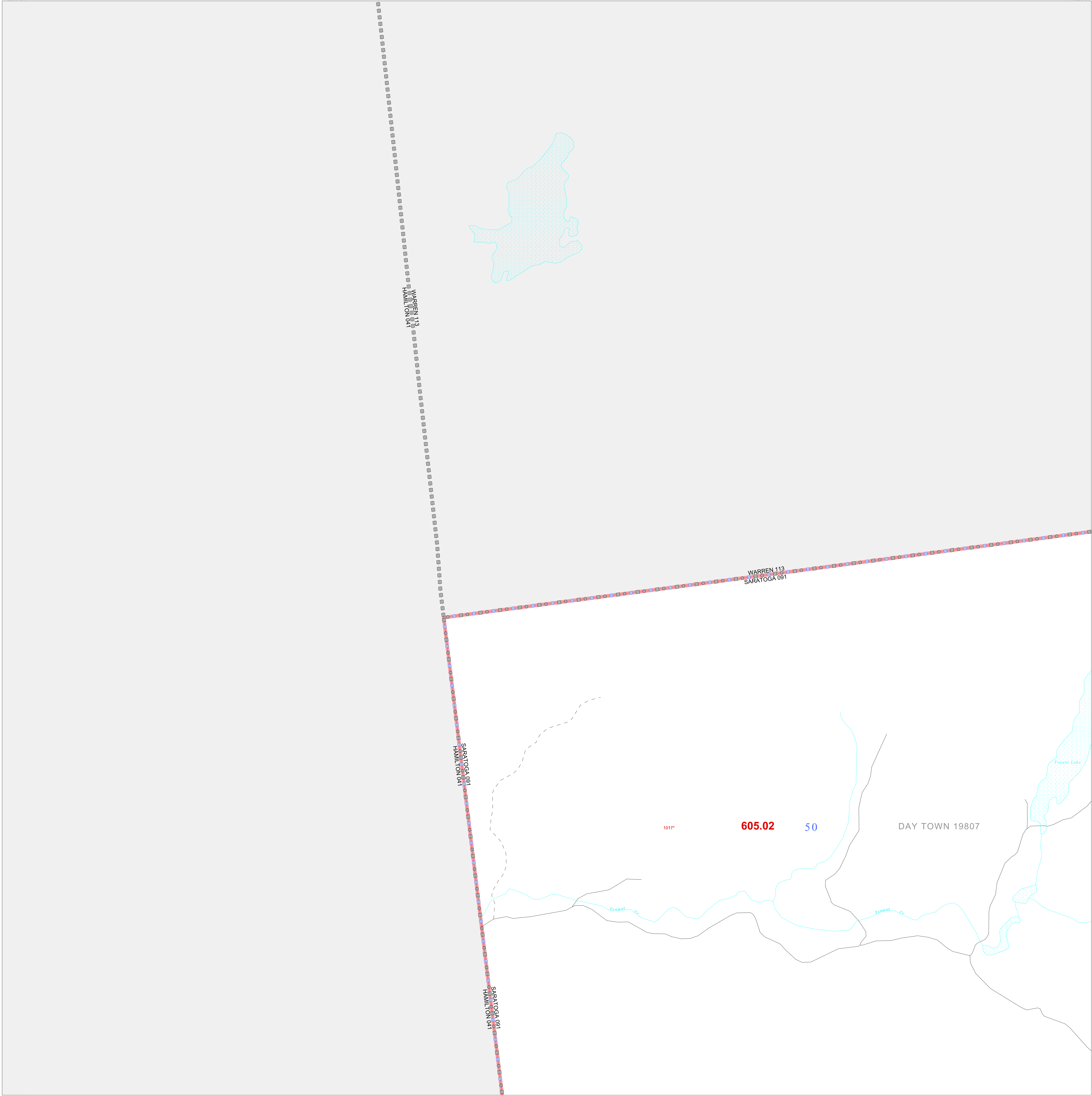
43 418235N
74 092870W

GEOGRAPHIC AREAS LEGEND

SYMBOL	NAME STYLE
*****	INTERNATIONAL
*****	AIR (FEDERAL)
*****	AIR (State)
*****	TDSA
////	STATE
	COUNTY
o-o-o-o	MINOR CIVIL DIV. ¹
■ ■ ■ ■	Incorporated Place ¹
■ ■ ■ ■	Census Designated Place ¹
.....	Corporate Offset Boundary
● ● ● ●	Voting District ²
—	Census Tract
—	BLOCK ³

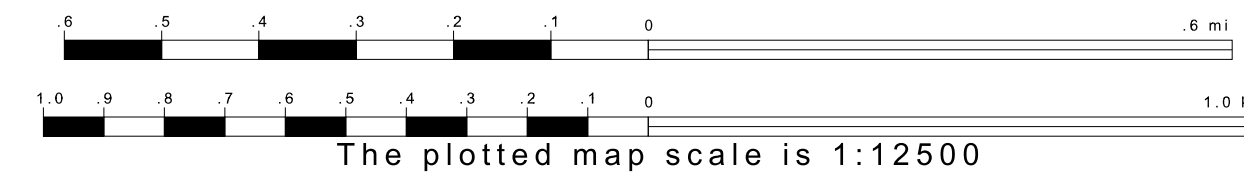
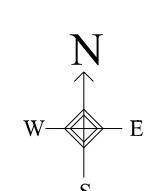
Abbreviation Reference: AIR = American Indian Reservation; TDSA = Tribal Designated Statistical Area

- 1 A * * following a place name indicates that the place is contiguous with a MCD. A * * indicates that the place is also a false MCD. In both cases, the MCD name is shown only when it differs from the place name.
- 2 A * * following a VTD code indicates an actual voting district. Its absence indicates that the VTD is a pseudo-voting district or no information is available as to its status.
- 3 A * * following a block number indicates that the block number is repeated elsewhere in the block.

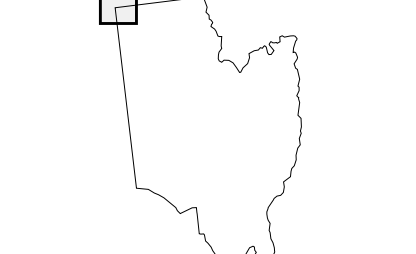


43 335354N
74 209845W

43 335354N
74 092870W



Sheet Location within County



Key to Adjacent Sheets

	1	2
5		6

ST: New York (36)
COU: Saratoga (091)
SHEET 1 OF 41 PARENT SHEETS