

P.L. 94-171 COUNTY BLOCK MAP (CENSUS 2000)

42 449077N

73 928925W

42 449077N

73 836152W

COEYMANS TOWN 16694 3035° 144.01 183
ALBANY 001
GREENE 039

GEOGRAPHIC AREAS LEGEND

SYMBOL	NAME STYLE
*****	INTERNATIONAL
*****	AIR (FEDERAL)
//////	AIR (State)
◆◆◆◆	TDSA
//////	STATE
□□□□	COUNTY
○●○●	MINOR CIVIL DIV. ¹
■	Incorporated Place ¹
■	Census Designated Place ¹
.....	Corporate Offset Boundary
●●●●	Voting District ²
■■■■	Census Tract
■■■■	BLOCK ³
■	Military ²
■	Inset
■	Out Area

Abbreviation Reference: AIR = American Indian Reservation; TDSA = Tribal Designated Statistical Area

1 A * * * following a place name indicates that the place is contiguous with a MCD. A * * indicates that the place is also a false MCD. In both cases, the MCD name is shown only when it differs from the place name.

2 A * * following a VTD code indicates an actual voting district. Its absence indicates that the VTD is a pseudo voting district or no information is available as to its status.

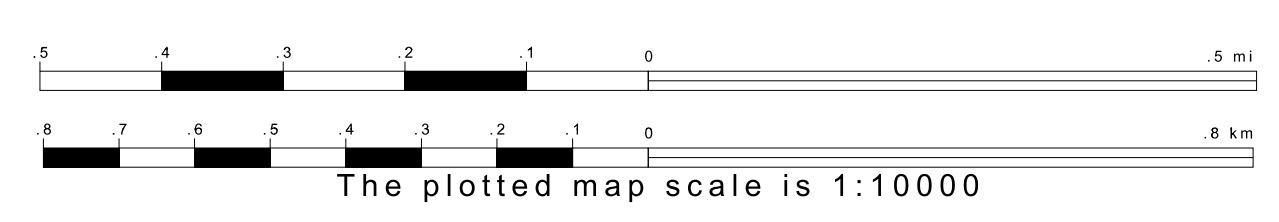
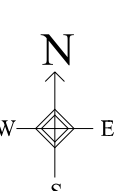
3 A * * following a block number indicates that the block number is repeated elsewhere in the block.

42 382767N

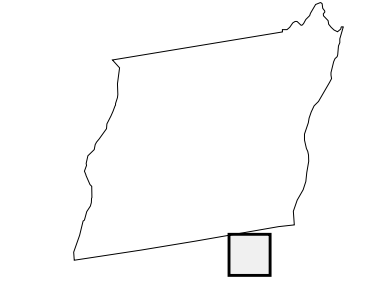
73 928925W

42 382767N

73 836152W



Sheet Location within County



Key to Adjacent Sheets

30	31	32
36	37	

ST: New York (36)
COU: Albany (001)
SHEET 37 OF 37 PARENT SHEETS

