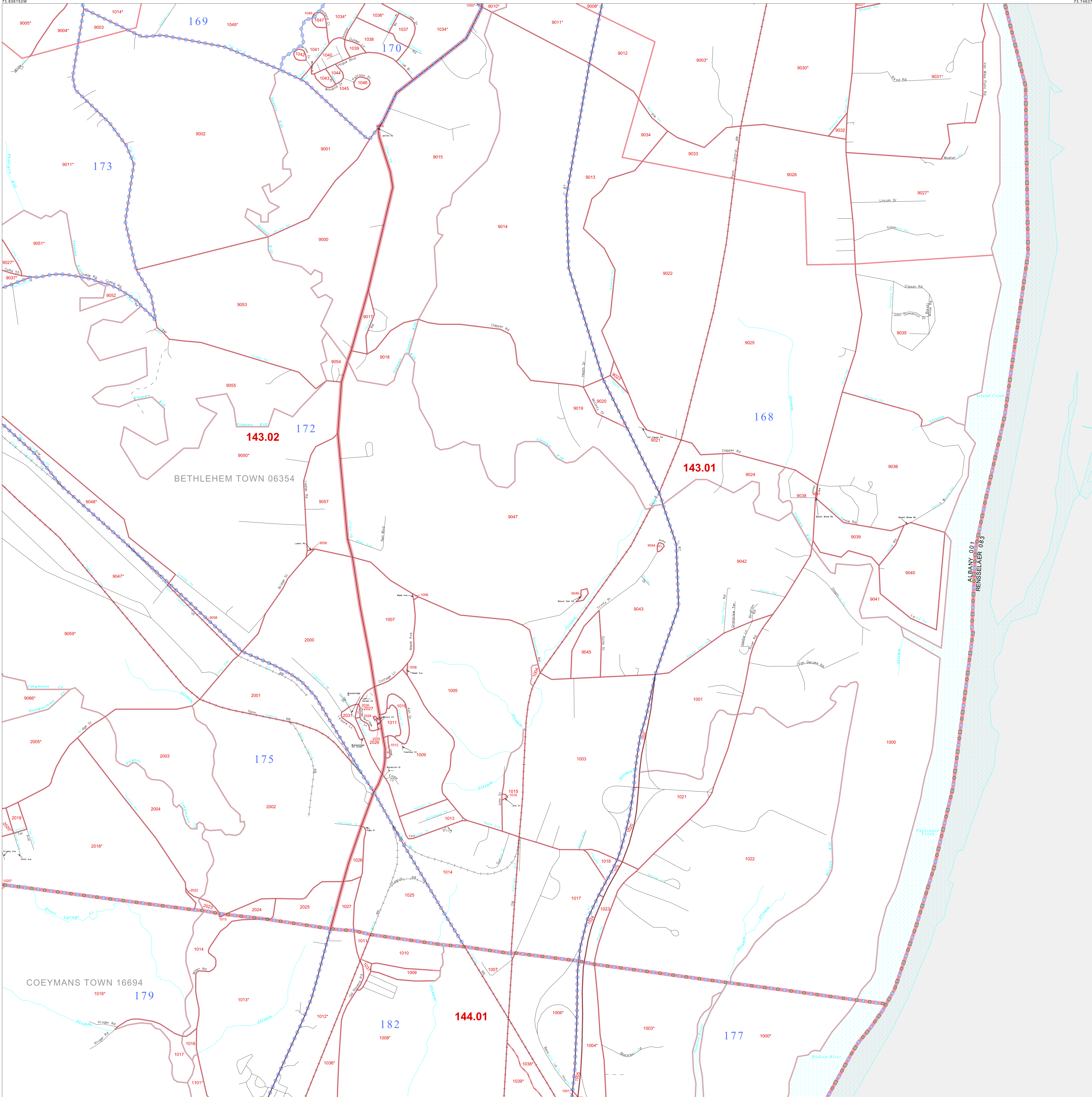


P. L. 94-171 COUNTY BLOCK MAP (CENSUS 2000)

42 581697N  
73 836152W

42 581697N  
73 746378W



GEOGRAPHIC AREAS LEGEND

SYMBOL	NAME STYLE
*****	INTERNATIONAL
*****	AIR (FEDERAL)
//////	AIR (State)
◆◆◆◆	TDSA
//////	STATE
□□□□	COUNTY
○	MINOR CIVIL DIV. <sup>1</sup>
■	Incorporated Place <sup>1</sup>
■	Census Designated Place <sup>1</sup>
---	Corporate Offset Boundary
●●●●	Voting District <sup>2</sup>
---	Census Tract
---	BLOCK <sup>3</sup>

Abbreviation Reference: AIR = American Indian Reservation; TDSA = Tribal Designated Statistical Area

1 A " " following a place name indicates that the place is contiguous with a MCD. A " " indicates that the place is also a false MCD. In both cases, the MCD name is shown only when it differs from the place name.

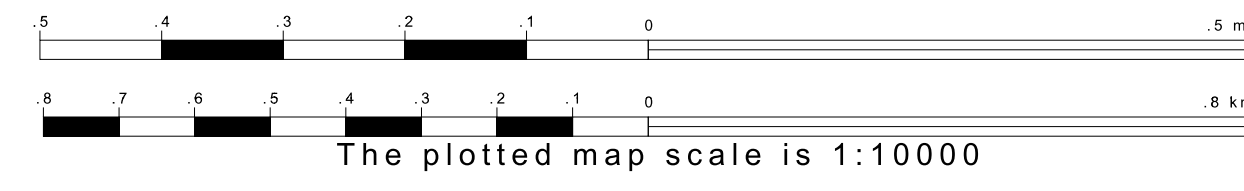
2 A " " following a VTD code indicates an actual voting district. Its absence indicates that the VTD is a pseudo voting district or no information is available as to its status.

3 A " " following a block number indicates that the block number is repeated elsewhere in the block.

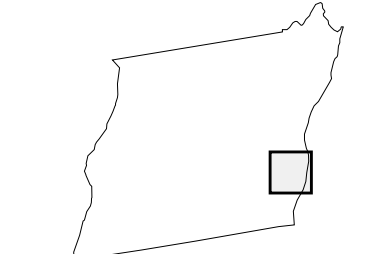
Inset Out Area

42 515387N  
73 836152W

42 515387N  
73 746378W




Sheet Location within County



Key to Adjacent Sheets

19	20
25	26
31	32

ST: New York (36)  
COU: Albany (001)  
SHEET 26 OF 37 PARENT SHEETS



All legal boundaries and names are as of January 1, 2000. The boundaries shown on this map are for Census Bureau statistical data collection and tabulation purposes only; their depiction and designation for statistical purposes does not constitute a determination of jurisdictional authority or rights of ownership or entitlement. U.S. DEPARTMENT OF COMMERCE Economics and Statistics Administration U.S. Census Bureau