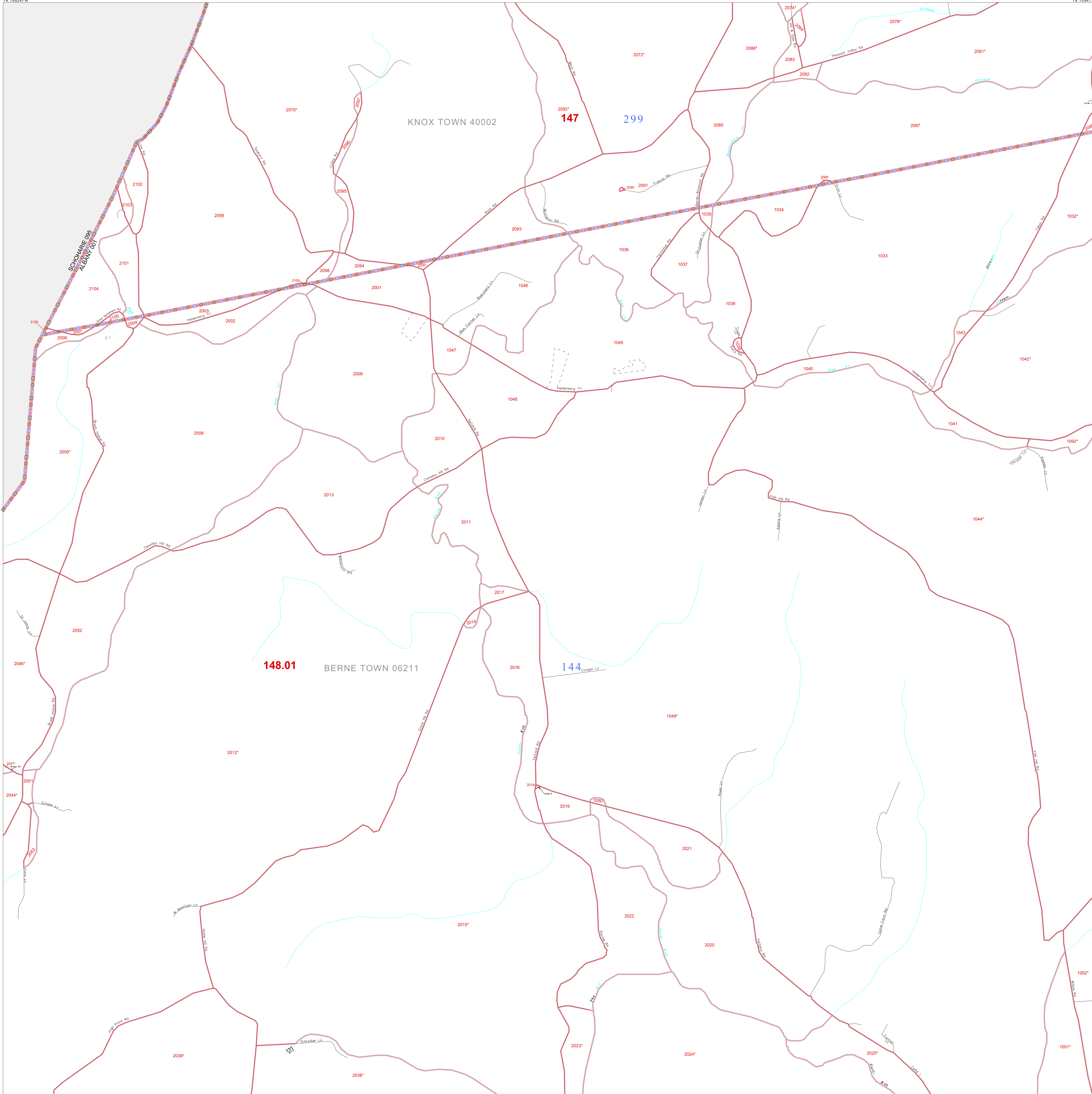


P.L. 94-171 COUNTY BLOCK MAP (CENSUS 2000)

42 648008N
74 195247W

42 648008N
74 195247W



GEOGRAPHIC AREAS LEGEND

SYMBOL	NAME STYLE
*****	INTERNATIONAL
*****	AIR (FEDERAL)
//////	AIR (State)
◆◆◆◆	TDSA
//////	STATE
□□□□	COUNTY
□□□□	MINOR CIVIL DIV. ¹
□□□□	Incorporated Place ¹
□□□□	Census Designated Place ¹
.....	Corporate Offset Boundary
●●●●	Voting District ²
———	Census Tract
———	BLOCK ³

Abbreviation Reference: AIR = American Indian Reservation; TDSA = Tribal Designated Statistical Area

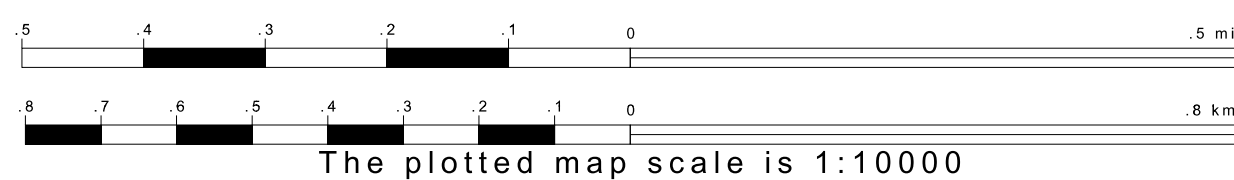
1 A * * following a place name indicates that the place is contiguous with a MCD. A * * indicates that the place is also a false MCD. In both cases, the MCD name is shown only when it differs from the place name.

2 A * * following a VTD code indicates an actual voting district. Its absence indicates that the VTD is a pseudo voting district or no information is available as to its status.

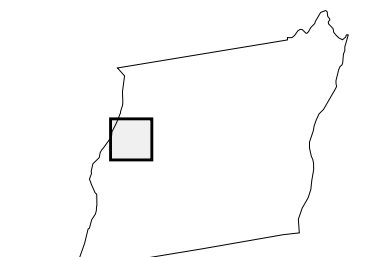
3 A * * following a block number indicates that the block number is repeated elsewhere in the block.

42 581897N
74 195247W

42 581897N
74 195247W



Sheet Location within County



Key to Adjacent Sheets

9	10
15	16 17
21	22 23

ST: New York (36)
COU: Albany (001)
SHEET 16 OF 37 PARENT SHEETS

