

42 648008N
74 285021W

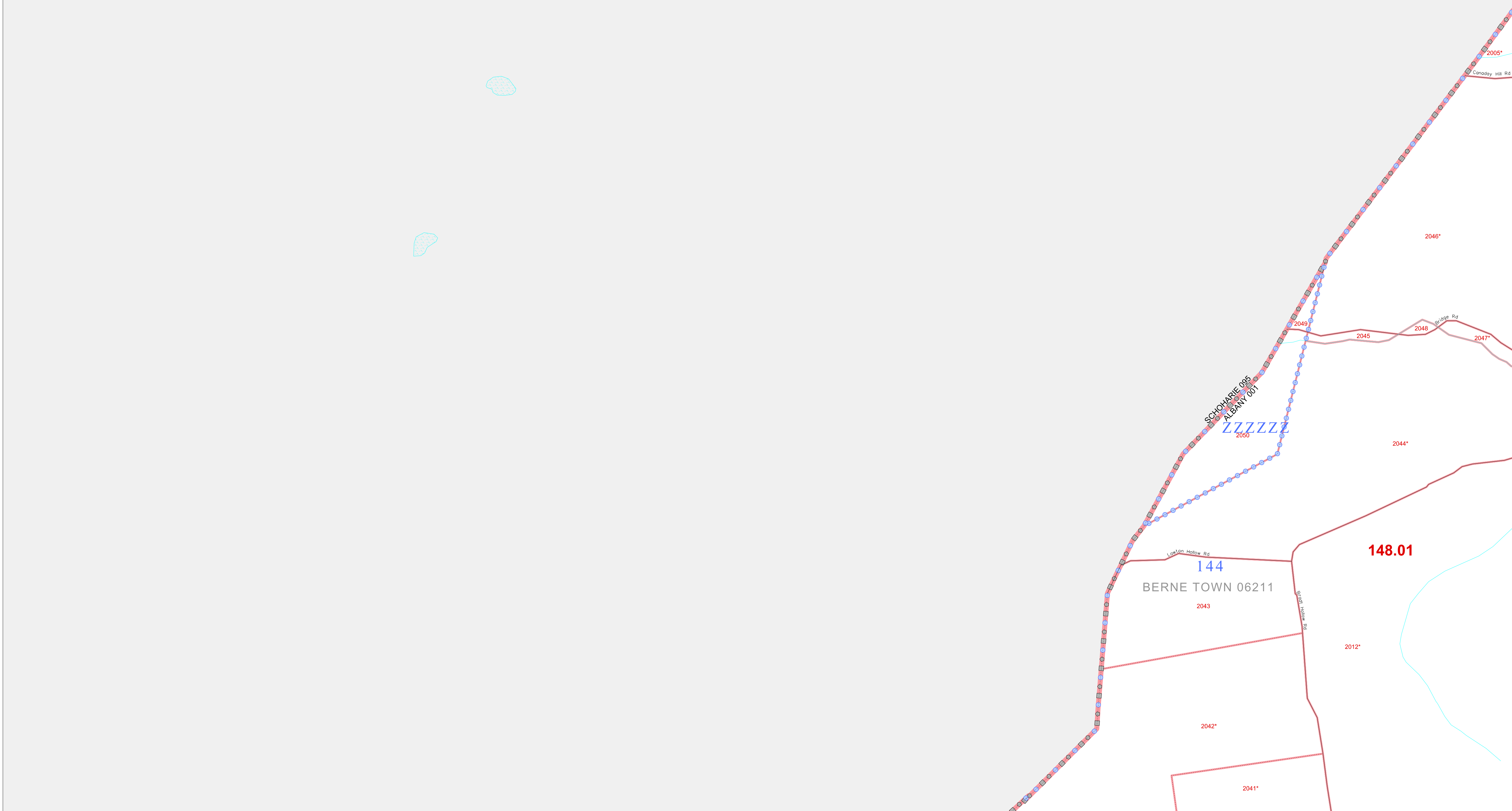
42 648008N
74 195247W

GEOGRAPHIC AREAS LEGEND

SYMBOL	NAME STYLE
*****	INTERNATIONAL
*****	AIR (FEDERAL)
///////	AIR (State)
◆◆◆◆◆	TDSA
///////	STATE
□□□□□	COUNTY
○●●●●	MINOR CIVIL DIV. ¹
■	Incorporated Place ¹
■	Census Designated Place ¹
.....	Corporate Offset Boundary
●●●●●	Voting District ²
—	Census Tract
—	BLOCK ³

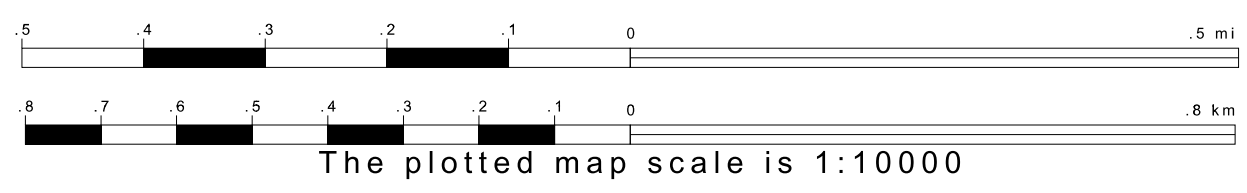
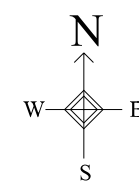
Military: [] Inset [] Out Area

Abbreviation Reference: AIR = American Indian Reservation; TDSA = Tribal Designated Statistical Area
 1 A * * following a place name indicates that the place is contiguous with a MCD. A * * indicates that the place is also a false MCD. In both cases, the MCD name is shown only when it differs from the place name.
 2 A * * following a VTD code indicates an actual voting district. Its absence indicates that the VTD is a pseudo voting district or no information is available as to its status.
 3 A * * following a block number indicates that the block number is repeated elsewhere in the block.

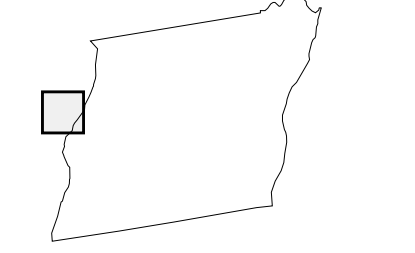


42 561897N
74 285021W

42 561897N
74 195247W



Sheet Location within County



Key to Adjacent Sheets

		9
	15	16
	21	22

ST: New York (36)
 COU: Albany (001)
 SHEET 15 OF 37 PARENT SHEETS